

Year 3

Geography - Europe

Key Vocabulary

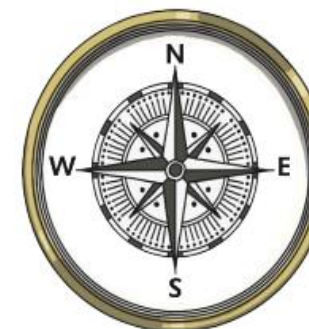
Europe	A continent of the Northern Hemisphere.
Continent	A very large area of land that consists of several countries.
Country	An area of land that has its own government.
Capital city	The city where the government of a country functions.
Physical features	Physical features are all the things that are found naturally, like mountains, rivers, forests and cliffs.
Northern Hemisphere	The half of the Earth that is north of the Equator.
Atlas	A collection of maps often of each country in the world.
Compass	A tool used for showing direction.
Grid references	The numbered squares on a map used to locate a place.
Ordnance Survey maps	Detailed maps of Great Britain.
Symbols	Small pictures, letters or lines that represent a feature.

Key Learning

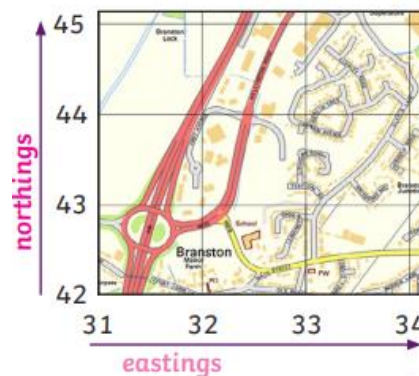
- Be able to name and identify countries, major cities, rivers and mountains of Europe.
- Identify key features of a locality by using a map.
- Begin to use 4 figure grid references.
- Accurately plot NSEW on a map.
- Use some basic OS map symbols.
- Make accurate measurements of distances within 100km.

Four-point Compass





- N - north
- E - east
- S - south
- W - west



Ordnance Survey



Symbols

	Nature Reserve		Cycle Trail		Footpath
	Motorway		Train Station		Place of Worship

Are you a Milecastle Megamind?

How many countries are there in Europe?